




MONTGOMERY COUNTY PUBLIC SCHOOLS
MARYLAND
www.montgomeryschoolsmd.org



**Customer
Delight**

August 1, 2008

Dear High School Parent:

Enclosed are route schedules for buses serving your child's school. Please note the appropriate time, location, and route number for your child. Students should be ready and waiting to board the bus five (5) minutes prior to its scheduled arrival time. Route numbers are displayed on each bus, in the side window. Students who live within 2.1 miles of the school may not be eligible for transportation services if safe walking routes are available. Questions should be referred to the transportation cluster supervisor who is responsible for your school.

Bus stops previously scheduled may have been eliminated or relocated to provide economies in operation. Every effort is made to minimize inconvenience to students and parents, and provide a reasonable level of service. Saving support budget dollars provides more resources for classrooms.

When bus stops are scheduled at intersections, students should stand safely away from traffic, within 150 feet of the stop. Parents are responsible for maintaining discipline and safety at bus stops.


Students waiting for buses may choose to stand in carports and garages for protection from the elements. This is acceptable only if: (1) it does not alter the route; (2) it does not increase the number of stops; (3) it is acceptable to all parties involved; and, (4) it is reasonably close to the regular stop (so a substitute bus operator, not familiar with special arrangements, may easily locate the students). Please note that bus operators are only authorized to stop at designated stops. Please do not request unauthorized stops. Montgomery County Public Schools realizes a substantial fuel savings by limiting the number of bus stops.

Inclement weather creates many hardships for us all. It is not possible to provide additional transportation during winter months or on rainy days, and for this reason, students should dress accordingly. In case buses are not able to reach designated stops due to snow and ice accumulation, parents are encouraged to make advance arrangements with bus operators so that students who live in these areas can board at alternate locations when necessary.

Appropriate student behavior is important to the safety and comfort of everyone. Parents are encouraged to discuss behavior with their children regularly to reinforce this message. It is important that all students follow the rules stated in "Ride by the Rules." campaign. For more information on this, please visit <http://www.montgomeryschoolsmd.org/departments/transportation/> or ask your school for one of the "Ride by the Rules" pamphlets.

Student transportation can only operate effectively if we all do our part to make things work. Parental assistance and cooperation are needed to provide a safe transportation system for student riders.

Sincerely,



Candy Mason
Depot Manager

CDM:tk

Enclosures

Department of Transportation
Randolph Depot



MONTGOMERY COUNTY PUBLIC SCHOOLS

www.montgomeryschoolsmd.org

MARYLAND

1 de agosto del 2008

Estimados Padres de Estudiantes de Escuela Secundaria:

Adjunto remitimos un horario de las rutas de los autobuses que sirven la escuela de su hijo/hija. Por favor, tomen nota de las horas, las paradas y el número de ruta para su hijo/hija. Los estudiantes deben de estar listos para tomar el autobús cinco (5) minutos antes de la hora de llegada señalada. Los números de las rutas están indicados en cada autobús, en la ventana del costado. Los estudiantes que viven a menos de 2.1 millas de la escuela pueden no ser elegibles para servicios de transporte, siempre y cuando haya caminos seguros. Las preguntas deben ser dirigidas al supervisor del núcleo de transporte responsable por su escuela.

Algunas paradas de autobús, previamente señaladas, pueden haber sido eliminadas o cambiadas para economía de operaciones. Se hacen todos los esfuerzos para minimizar las inconveniencias a los estudiantes y a los padres, y proveer un nivel de servicios razonable. El ahorrar dólares en el presupuesto de servicios ofrece más recursos para las clases.

Cuando las paradas del autobús están señaladas en intersecciones, los estudiantes deben de pararse a una distancia segura del tráfico de 150 pies de la parada. Los padres son responsables de mantener la disciplina y la seguridad en las paradas de los autobuses. Los estudiantes que esperan el autobús pueden escoger pararse en portales o garajes para protegerse de los elementos. Esto es aceptable solamente si: (1) no altera la ruta; (2) no aumenta el número de paradas; (3) es aceptable por todos los participantes; y (4) está razonablemente cerca de la parada regular (para que un conductor sustituto, no familiarizado con arreglos especiales, pueda localizar a los estudiantes fácilmente). Por favor, sepan que los conductores de autobuses están autorizados a parar solamente en las paradas designadas. Por favor, no pidan paradas no autorizadas. Las Escuelas Públicas del Condado de Montgomery ahorran una cantidad substancial de gasolina limitando el número de paradas de autobuses.


La inclemencia del tiempo causa muchas penurias para todos. No es posible ofrecer transporte adicional durante los meses de invierno o los días lluviosos, y por esta razón los estudiantes deben vestirse apropiadamente. En el caso de que los autobuses no puedan llegar a las paradas asignadas debido a acumulaciones de nieve o hielo durante los meses de invierno, se le recomienda a los padres que hagan arreglos previos con los conductores para que los estudiantes que viven en estas áreas puedan subir al autobús en otras paradas cuando sea necesario.

El comportamiento adecuado de los alumnos es lo más importante para su seguridad y comodidad. Aconsejamos que los padres hablen del tema con sus hijos para reforzar el respeto a las normas de comportamiento, según se especifican en "Guiese for las Reglas." Para más información, por favor visiten la página Web que indicamos a continuación. También tenemos la misma información, en forma de folletos, a su disposición en las escuelas.

<http://www.montgomeryschoolsmd.org/departments/transportation/>

El transporte de los estudiantes solamente puede operar eficientemente si todos ponemos de nuestra parte para que las cosas trabajen bien. La ayuda y cooperación de los padres se necesita para brindar un sistema de transporte seguro para los estudiantes. Gracias.

Afectuosamente,



Candy Mason
Jefe de Estación

CDM:rl

Adjuntos

Department of Transportation
Randolph Depot

Arrival Routes w/Times Report

Route: 3401 - WHEATON HS**School(s) Serviced: WHEATON HIGH SCHOOL**

<u>Seq</u>	<u>Time</u>	<u>Stop Description</u>	<u>Load</u>	<u>Next</u>
1	6:35 A.M.	PEAR TREE CT AND CONNECTICUT AVE - RSO	0	0.65
2	6:39 A.M.	DUNSINANE DR AND TYNEWICK DR	0	0.31
3	6:42 A.M.	3600 BEL PRE RD - GEORGIAN COURT APTS	0	0.25
4	6:43 A.M.	CONNECTICUT AVE AND PEAR TREE CT - RSO	0	2.69
	6:51 A.M.	WHEATON HIGH SCHOOL 12601 DALEWOOD DR, WHEATON, MD 20906	0	
		782 - REGULAR SCHOOL	0	

4 Stop(s) 16 Minute(s)**0 Student(s) 3.90 Mile(s)****Route: 3402 - WHEATON HS****School(s) Serviced: WHEATON HIGH SCHOOL**

<u>Seq</u>	<u>Time</u>	<u>Stop Description</u>	<u>Load</u>	<u>Next</u>
1	6:46 A.M.	12630 VEIRS MILL RD ROCK CREEK TERRACE APTS @ SWIMMING POOL	0	2.07
	7:00 A.M.	WHEATON HIGH SCHOOL 12601 DALEWOOD DR, WHEATON, MD 20906	0	
		782 - REGULAR SCHOOL	0	

1 Stop(s) 14 Minute(s)**0 Student(s) 2.07 Mile(s)****Route: 3404 - WHEATON HS****School(s) Serviced: WHEATON HIGH SCHOOL**

<u>Seq</u>	<u>Time</u>	<u>Stop Description</u>	<u>Load</u>	<u>Next</u>
1	6:11 A.M.	UNIVERSITY BLV E AND BAYFIELD ST	0	0.68
2	6:14 A.M.	ANNE ST AND WILDWOOD DR	0	1.03
3	6:20 A.M.	ERSKINE ST AND 13TH AVE	0	0.11
4	6:21 A.M.	7401 NEW HAMPSHIRE AVE 20912	0	1.15
5	6:26 A.M.	11TH AVE AND RUATAN ST - SOUTH END	0	0.72
6	6:30 A.M.	RUATAN ST 20903 AND 11TH AVE - NORTH END	0	0.63
7	6:33 A.M.	PINEY BRANCH RD AND CARROLL AVE @ 8830 PINEY BR.	0	0.65
8	6:35 A.M.	PATTON DR AND LINTON ST	0	1.05
9	6:39 A.M.	UNIVERSITY BLV E AND E FRANKLIN AVE WESTBOUND	0	0.82
10	6:42 A.M.	PINE CREST ES	0	5.86
	7:00 A.M.	WHEATON HIGH SCHOOL 12601 DALEWOOD DR, WHEATON, MD 20906	0	
		782 - REGULAR SCHOOL	0	

10 Stop(s) 49 Minute(s)**0 Student(s) 12.70 Mile(s)****Route: 3407 - WHEATON HS****School(s) Serviced: WHEATON HIGH SCHOOL**

<u>Seq</u>	<u>Time</u>	<u>Stop Description</u>	<u>Load</u>	<u>Next</u>
1	6:19 A.M.	LONGMEAD CROSSING DR AND CHERRY LEAF LA	0	0.56
2	6:21 A.M.	HOMECAST RD AND LONGMEAD CROSSING DR	0	1.47
3	6:29 A.M.	3004 BEL PRE RD (STRATHMORE HOUSE APTS)	0	0.96
4	6:36 A.M.	BEAVERWOOD LA AND BIRCHTREE LA	0	0.62
5	6:39 A.M.	VILLAGE LA AND RIPPLING BROOK DR	0	0.48
6	6:42 A.M.	BEL PRE RD AND NORTH GATE DR	0	0.24
7	6:45 A.M.	BEL PRE RD AND ASTRODOME DR - RSO	0	1.43
8	6:50 A.M.	BANQUO DR AND DUNSINANE DR	0	3.02
	7:00 A.M.	WHEATON HIGH SCHOOL 12601 DALEWOOD DR, WHEATON, MD 20906	0	
		782 - REGULAR SCHOOL	0	

8 Stop(s) 41 Minute(s)**0 Student(s) 8.78 Mile(s)****Route: 3408 - WHEATON HS****School(s) Serviced: WHEATON HIGH SCHOOL**

<u>Seq</u>	<u>Time</u>	<u>Stop Description</u>	<u>Load</u>	<u>Next</u>
1	5:53 A.M.	GEORGIA AVE AND BLUERIDGE AVE - RSO	0	2.48

Arrival Routes w/Times Report

2	6:02 A.M.	FOREST GLEN RD AND FOREST GROVE DR	0	0.40
3	6:04 A.M.	FOREST GLEN RD AND BELVEDERE PL	0	0.14
4	6:04 A.M.	FOREST GLEN RD AND ROSENSTEEL AVE	0	0.62
5	6:07 A.M.	GARDINER AVE AND DEXTER AVE	0	0.98
6	6:12 A.M.	OAKLAND TERRACE ES	0	0.98
7	6:16 A.M.	DAYTON ST AND WINDHAM LA	0	0.72
8	6:20 A.M.	INWOOD AVE AND WHEATON LA	0	2.23
9	6:28 A.M.	BRUNETT AVE AND GREENOCK RD	0	0.62
10	6:31 A.M.	PROCTER ST AND DRYDEN ST	0	0.85
11	6:34 A.M.	EASTWOOD AVE AND BELTON RD	0	1.36
12	6:40 A.M.	LAMBERTON DR AND MONTICELLO AVE	0	0.67
13	6:43 A.M.	1131 UNIVERSITY BLV W 20902 - WARWICK TOWERS	0	1.03
		SPED busses go into complex - REG ED busses do not go into complex		
14	6:47 A.M.	UNIVERSITY BLV W AND MARKWOOD DR	0	0.51
15	6:51 A.M.	AMHERST AVE AND BLUERIDGE AVE	0	2.59
	7:00 A.M.	WHEATON HIGH SCHOOL 12601 DALEWOOD DR, WHEATON, MD 20906		
		782 - REGULAR SCHOOL	0	

15 Stop(s) 67 Minute(s)**0 Student(s) 16.18 Mile(s)****Route: 3409 - WHEATON HS****School(s) Serviced: WHEATON HIGH SCHOOL**

<u>Seq</u>	<u>Time</u>	<u>Stop Description</u>	<u>Load</u>	<u>Next</u>
1	6:28 A.M.	POSTGATE TER AND CHESTERWOOD DR	0	0.75
2	6:30 A.M.	14200 GRAND PRE RD (NORTH GATE APTS)	0	1.58
3	6:36 A.M.	BAUER DR AND ARCTIC AVE	0	0.56
4	6:39 A.M.	FRANKFORT DR AND EASTLAND ST	0	0.88
5	6:44 A.M.	LOREE LA AND KEMPER ST	0	0.59
6	6:47 A.M.	JUSTICE RD AND KEATING ST	0	0.21
7	6:51 A.M.	KEATING ST AND INDEPENDENCE ST	0	2.19
	7:00 A.M.	WHEATON HIGH SCHOOL 12601 DALEWOOD DR, WHEATON, MD 20906		
		782 - REGULAR SCHOOL	0	

7 Stop(s) 32 Minute(s)**0 Student(s) 6.76 Mile(s)****Route: 3411 - WHEATON HS****School(s) Serviced: WHEATON HIGH SCHOOL**

<u>Seq</u>	<u>Time</u>	<u>Stop Description</u>	<u>Load</u>	<u>Next</u>
1	6:22 A.M.	HUNTERS LA AND ERTTER DR	0	0.41
2	6:24 A.M.	ROCKING HORSE RD AND MACON RD	0	0.79
3	6:30 A.M.	CREEK SHORE DR AND PATAPSCO DR	0	0.46
4	6:35 A.M.	SCHUYLKILL RD AND ROCK RD	0	1.02
5	6:39 A.M.	DENFELD AVE AND DEWEY RD	0	0.69
6	6:43 A.M.	ASTORIA RD AND NEWPORT MILL RD	0	0.77
7	6:46 A.M.	SCHOOLHOUSE CIR AT THE TOP EXIT	0	1.25
8	6:51 A.M.	3421 UNIVERSITY BLV W 20895	0	0.41
9	6:52 A.M.	3420 UNIVERSITY BLV W 20895	0	2.66
	7:00 A.M.	WHEATON HIGH SCHOOL 12601 DALEWOOD DR, WHEATON, MD 20906		
		782 - REGULAR SCHOOL	0	

9 Stop(s) 38 Minute(s)**0 Student(s) 8.46 Mile(s)****Route: 3412 - WHEATON HS****School(s) Serviced: WHEATON HIGH SCHOOL**

<u>Seq</u>	<u>Time</u>	<u>Stop Description</u>	<u>Load</u>	<u>Next</u>
1	6:37 A.M.	GLASGOW DR AND MAGELLAN AVE	0	0.33
2	6:39 A.M.	FALCON ST AND EVANSTON ST	0	0.36
3	6:42 A.M.	ADRIAN ST AND GRACE MAX ST	0	0.67
4	6:47 A.M.	TURKEY BRANCH PKW AND GRENOBLE DR	0	2.30
	7:00 A.M.	WHEATON HIGH SCHOOL 12601 DALEWOOD DR, WHEATON, MD 20906		
		782 - REGULAR SCHOOL	0	

Arrival Routes w/Times Report

4 Stop(s) 23 Minute(s)**0 Student(s) 3.66 Mile(s)****Route: 3413 - WHEATON HS****School(s) Serviced: WHEATON HIGH SCHOOL**

<u>Seq</u>	<u>Time</u>	<u>Stop Description</u>	<u>Load</u>	<u>Next</u>
1	6:06 A.M.	INDIAN SPRING DR AND WIRE AVE	0	0.57
2	6:08 A.M.	UNIVERSITY BLV E AND MOSS AVE	0	0.49
3	6:09 A.M.	EASTBOUND UNIVERSITY BLV E AND GLENVILLE RD - RSO	0	0.85
4	6:12 A.M.	ARLISS ST AND GARLAND AVE - LONGBRANCH LIBRARY	0	0.59
5	6:14 A.M.	25 E WAYNE AVE	0	0.38
		AT BUS STOP ON MANCHESTER RD		
6	6:16 A.M.	SILVER SPRING INTERNATIONAL MS	0	0.38
7	6:19 A.M.	E WAYNE AVE AND MANCHESTER RD	0	0.84
8	6:22 A.M.	FLOWER AVE AND HUDSON AVE	0	0.98
9	6:26 A.M.	PINEY BRANCH ES	0	0.78
10	6:30 A.M.	CARROLL AVE AND WESTMORELAND AVE	0	0.57
11	6:33 A.M.	CARROLL AVE AND BOYD AVE	0	8.75
	7:00 A.M.	WHEATON HIGH SCHOOL 12601 DALEWOOD DR, WHEATON, MD 20906		
		782 - REGULAR SCHOOL	0	

11 Stop(s) 54 Minute(s)**0 Student(s) 15.18 Mile(s)****Route: 3417 - WHEATON HS****School(s) Serviced: WHEATON HIGH SCHOOL**

<u>Seq</u>	<u>Time</u>	<u>Stop Description</u>	<u>Load</u>	<u>Next</u>
1	6:17 A.M.	KEMP MILL RD AND KEMP MILL FOREST RD	0	1.57
2	6:22 A.M.	HAWKESBURY LA AND BRANDON GREEN DR	0	0.75
3	6:24 A.M.	RANDOLPH RD AND TIVOLI LAKE BLV - RSO	0	0.27
4	6:25 A.M.	RANDOLPH RD AND MIDDLEVALE LA - RSO	0	0.89
5	6:29 A.M.	LAYHILL RD AND MIDDLEBRIDGE DR - RSO	0	0.56
6	6:31 A.M.	LAYHILL RD AND MIDDLEVALE LA - RSO	0	0.57
7	6:33 A.M.	QUEENSGUARD RD AND PUNCH ST	0	0.82
8	6:36 A.M.	ALDERTON RD AND ALDERTON LA	0	0.69
9	6:39 A.M.	BONIFANT RD AND ROSETREE CT - RSO	0	1.57
10	6:44 A.M.	HOMECREST RD AND HOMECREST CIR	0	2.41
11	6:52 A.M.	LAYHILL RD AND DECKMAN LA	0	0.27
12	6:53 A.M.	LAYHILL RD AND HATHAWAY DR - RSO	0	0.41
13	6:54 A.M.	LAYHILL RD AND BRIGGS RD - RSO	0	1.76
	7:00 A.M.	WHEATON HIGH SCHOOL 12601 DALEWOOD DR, WHEATON, MD 20906		
		782 - REGULAR SCHOOL	0	

13 Stop(s) 43 Minute(s)**0 Student(s) 12.54 Mile(s)****Route: 3506 - WHEATON HS****School(s) Serviced: WHEATON HIGH SCHOOL**

<u>Seq</u>	<u>Time</u>	<u>Stop Description</u>	<u>Load</u>	<u>Next</u>
1	6:04 A.M.	LANSDOWNE WAY AND FLORA LA	0	0.85
2	6:08 A.M.	WARREN ST AND SEMINARY RD	0	1.59
3	6:14 A.M.	WOODSTOCK AVE AND FORSYTHE AVE	0	1.50
4	6:20 A.M.	2ND AVE AND LUZERNE AVE	0	1.05
5	6:24 A.M.	8500 16TH ST (SUMMIT HILL APTS)	0	0.27
6	6:25 A.M.	SPRING ST AND 2ND AVE	0	0.96
7	6:29 A.M.	BLAIR MILL RD AND EASTERN AVE	0	0.59
8	6:32 A.M.	BLAIR RD AND GEORGIA AVE	0	0.41
9	6:34 A.M.	PHILADELPHIA AVE AND SLIGO AVE	0	0.52
10	6:36 A.M.	THAYER AVE AND HOUSTON ST	0	0.52
11	6:39 A.M.	FENTON ST AND ELLSWORTH DR	0	1.18
12	6:43 A.M.	DALE DR AND CROSBY RD - RSO	0	5.29
	7:00 A.M.	WHEATON HIGH SCHOOL 12601 DALEWOOD DR, WHEATON, MD 20906		
		782 - REGULAR SCHOOL	0	

Arrival Routes w/Times Report

12 Stop(s) 56 Minute(s)

0 Student(s) 14.73 Mile(s)

Departure Routes Report

Route: 3401 - WHEATON HS PM

<u>Seq</u>	<u>Stop Description</u>
2:17 P.M.	WHEATON HIGH SCHOOL 12601 DALEWOOD DR, WHEATON, MD 20906
	782 - REGULAR SCHOOL
1	PEAR TREE CT AND CONNECTICUT AVE - RSO
2	DUNSINANE DR AND TYNEWICK DR
3	3600 BEL PRE RD - GEORGIAN COURT APTS
4	CONNECTICUT AVE AND PEAR TREE CT - RSO

Route: 3402 - WHEATON HS PM

<u>Seq</u>	<u>Stop Description</u>
2:17 P.M.	WHEATON HIGH SCHOOL 12601 DALEWOOD DR, WHEATON, MD 20906
	782 - REGULAR SCHOOL
1	12630 VEIRS MILL RD ROCK CREEK TERRACE APTS @ SWIMMING POOL

Route: 3404 - WHEATON HS PM

<u>Seq</u>	<u>Stop Description</u>
2:17 P.M.	WHEATON HIGH SCHOOL 12601 DALEWOOD DR, WHEATON, MD 20906
	782 - REGULAR SCHOOL
1	PINE CREST ES
2	UNIVERSITY BLV E AND BAYFIELD ST
3	ANNE ST AND WILDWOOD DR
4	ERSKINE ST AND 13TH AVE
5	7401 NEW HAMPSHIRE AVE 20912
6	11TH AVE AND RUATAN ST - SOUTH END
7	RUATAN ST 20903 AND 11TH AVE - NORTH END
8	PINEY BRANCH RD AND CARROLL AVE @ 8830 PINEY BR.
9	PATTON DR AND LINTON ST
10	EASTBOUND UNIVERSITY BLV E AND GLENVILLE RD - RSO

Route: 3407 - WHEATON HS PM

<u>Seq</u>	<u>Stop Description</u>
2:17 P.M.	WHEATON HIGH SCHOOL 12601 DALEWOOD DR, WHEATON, MD 20906
	782 - REGULAR SCHOOL
1	LONGMEAD CROSSING DR AND CHERRY LEAF LA
2	HOMECREST RD AND LONGMEAD CROSSING DR
3	3004 BEL PRE RD (STRATHMORE HOUSE APTS)
4	BEAVERWOOD LA AND BIRCHTREE LA
5	VILLAGE LA AND RIPPLING BROOK DR
6	BEL PRE RD AND NORTH GATE DR
7	BEL PRE RD AND ASTRODOME DR - RSO
8	BANQUO DR AND DUNSINANE DR

Route: 3408 - WHEATON HS PM

<u>Seq</u>	<u>Stop Description</u>
2:17 P.M.	WHEATON HIGH SCHOOL 12601 DALEWOOD DR, WHEATON, MD 20906
	782 - REGULAR SCHOOL
1	GEORGIA AVE AND BLUERIDGE AVE - RSO
2	FOREST GLEN RD AND FOREST GROVE DR
3	FOREST GLEN RD AND BELVEDERE PL
4	FOREST GLEN RD AND ROSENSTEEL AVE
5	GARDINER AVE AND DEXTER AVE
6	OAKLAND TERRACE ES
7	DAYTON ST AND WINDHAM LA
8	INWOOD AVE AND WHEATON LA
9	BRUNETT AVE AND GREENOCK RD
10	PROCTER ST AND DRYDEN ST
11	EASTWOOD AVE AND BELTON RD
12	LAMBERTON DR AND MONTICELLO AVE
13	1131 UNIVERSITY BLV W 20902 - WARWICK TOWERS SPED busses go into complex - REG ED busses do not go into complex

Departure Routes Report

14 UNIVERSITY BLV W AND MARKWOOD DR
15 AMHERST AVE AND BLUERIDGE AVE

Route: 3409 - WHEATON HS PM

<u>Seq</u>	<u>Stop Description</u>
2:17 P.M.	WHEATON HIGH SCHOOL 12601 DALEWOOD DR, WHEATON, MD 20906
	782 - REGULAR SCHOOL
1	POSTGATE TER AND CHESTERWOOD DR
2	14200 GRAND PRE RD (NORTH GATE APTS)
3	BAUER DR AND ARCTIC AVE
4	FRANKFORT DR AND EASTLAND ST
5	LOREE LA AND KEMPER ST
6	JUSTICE RD AND KEATING ST
7	KEATING ST AND INDEPENDENCE ST

Route: 3411 - WHEATON HS PM

<u>Seq</u>	<u>Stop Description</u>
2:17 P.M.	WHEATON HIGH SCHOOL 12601 DALEWOOD DR, WHEATON, MD 20906
	782 - REGULAR SCHOOL
1	WHEATON HS Vilebart Delima rides thru Brookhaven ES and Wheaton Woods ES
2	HUNTERS LA AND ERTTER DR
3	ROCKING HORSE RD AND MACON RD
4	CREEK SHORE DR AND PATAPSCO DR
5	SCHUYLKILL RD AND ROCK RD
6	DENFELD AVE AND DEWEY RD
7	ASTORIA RD AND NEWPORT MILL RD
8	SCHOOLHOUSE CIR AT THE TOP EXIT
9	3421 UNIVERSITY BLV W 20895
10	3420 UNIVERSITY BLV W 20895

Route: 3412 - WHEATON HS PM

<u>Seq</u>	<u>Stop Description</u>
2:17 P.M.	WHEATON HIGH SCHOOL 12601 DALEWOOD DR, WHEATON, MD 20906
	782 - REGULAR SCHOOL
1	TURKEY BRANCH PKW AND GRENOBLE DR
2	ADRIAN ST AND GRACE MAX ST
3	FALCON ST AND EVANSTON ST
4	GLASGOW DR AND MAGELLAN AVE

Route: 3413 - WHEATON HS PM

<u>Seq</u>	<u>Stop Description</u>
2:17 P.M.	WHEATON HIGH SCHOOL 12601 DALEWOOD DR, WHEATON, MD 20906
	782 - REGULAR SCHOOL
1	INDIAN SPRING DR AND WIRE AVE
2	UNIVERSITY BLV E AND MOSS AVE
3	EASTBOUND UNIVERSITY BLV E AND GLENVILLE RD - RSO
4	ARLISS ST AND GARLAND AVE - LONGBRANCH LIBRARY
5	25 E WAYNE AVE
6	AT BUS STOP ON MANCHESTER RD
7	SILVER SPRING INTERNATIONAL MS
8	E WAYNE AVE AND MANCHESTER RD
9	FLOWER AVE AND HUDSON AVE
10	PINEY BRANCH ES
11	CARROLL AVE AND WESTMORELAND AVE CARROLL AVE AND BOYD AVE

Route: 3417 - WHEATON HS PM

<u>Seq</u>	<u>Stop Description</u>
2:17 P.M.	WHEATON HIGH SCHOOL 12601 DALEWOOD DR, WHEATON, MD 20906
	782 - REGULAR SCHOOL
1	KEMP MILL RD AND KEMP MILL FOREST RD

Departure Routes Report

2	HAWKESBURY LA AND BRANDON GREEN DR
3	RANDOLPH RD AND TIVOLI LAKE BLV - RSO
4	RANDOLPH RD AND MIDDLEVALE LA - RSO
5	LAYHILL RD AND MIDDLEBRIDGE DR - RSO
6	LAYHILL RD AND MIDDLEVALE LA - RSO
7	QUEENSGUARD RD AND PUNCH ST
8	ALDERTON RD AND ALDERTON LA
9	BONIFANT RD AND ROSETREE CT - RSO
10	HOMECREST RD AND HOMECREST CIR
11	LAYHILL RD AND DECKMAN LA
12	LAYHILL RD AND HATHAWAY DR - RSO
13	LAYHILL RD AND BRIGGS RD - RSO

Route: 3506 - WHEATON HS PM

<u>Seq</u>	<u>Stop Description</u>
2:17 P.M.	WHEATON HIGH SCHOOL 12601 DALEWOOD DR, WHEATON, MD 20906
	782 - REGULAR SCHOOL
1	LANSDOWNE WAY AND FLORA LA
2	WARREN ST AND SEMINARY RD
3	WOODSTOCK AVE AND FORSYTHE AVE
4	2ND AVE AND LUZERNE AVE
5	8500 16TH ST (SUMMIT HILL APTS)
6	SPRING ST AND 2ND AVE
7	BLAIR MILL RD AND EASTERN AVE
8	BLAIR RD AND GEORGIA AVE
9	PHILADELPHIA AVE AND SLIGO AVE
10	THAYER AVE AND HOUSTON ST
11	FENTON ST AND ELLSWORTH DR
12	DALE DR AND CROSBY RD - RSO